

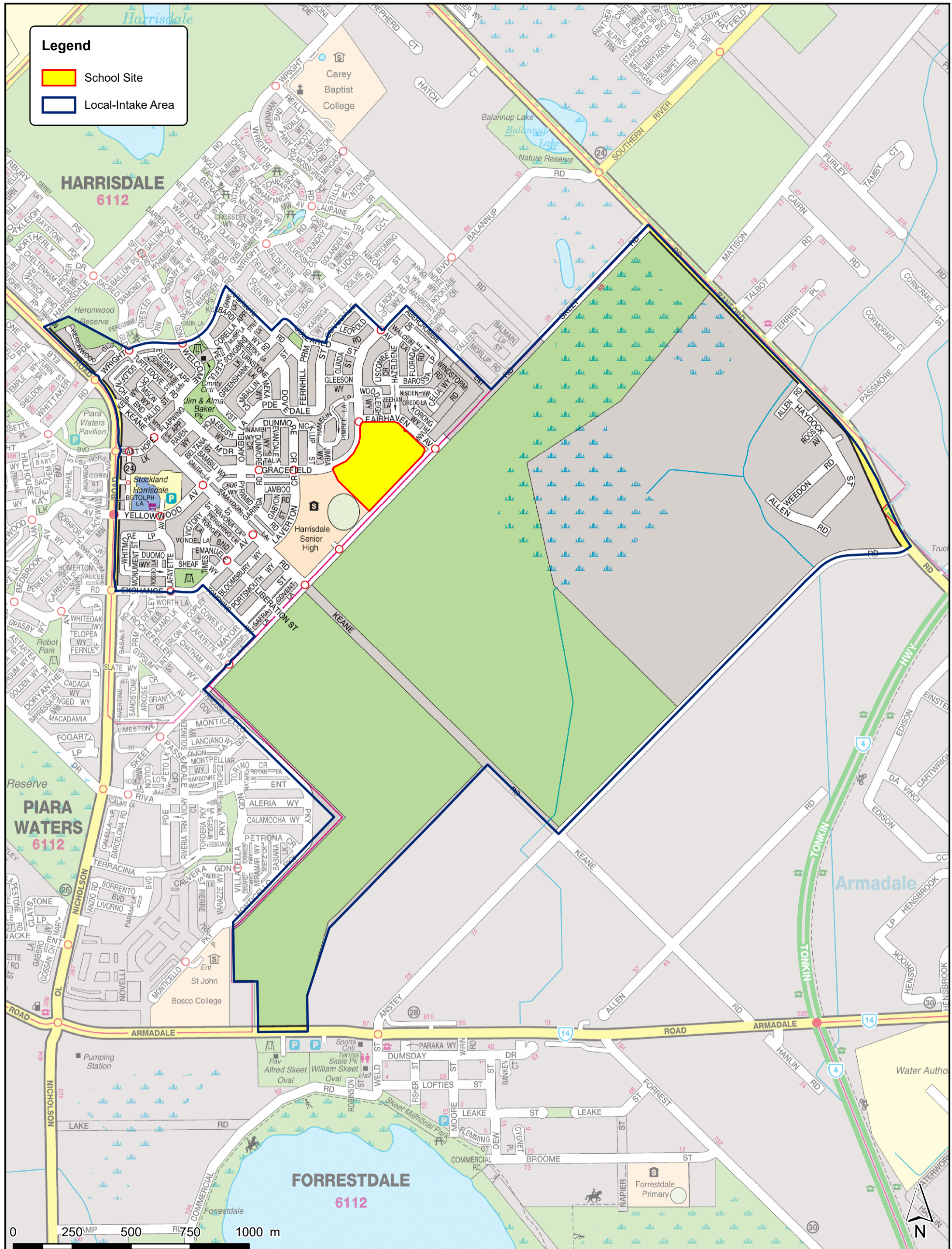


Legend

-  School Site
-  Local-Intake Area



This map is based on a written description of the local-intake area (LIA) for the school as published in the WA Government Gazette. Although the map closely represents the LIA description, for some houses near the boundary (especially on street corners), it may be necessary to refer to the written description. The street address of a residence is used to determine whether that dwelling is inside a particular LIA. The LIA description can be found in the Schools Online on the Department of Education website. While local-intake areas for most schools do not change from year to year, changes are made to local-intake areas as required. Such changes are published in the "WA Government Gazette" (usually in a December issue) and subsequently this map will be updated. For any enquiries contact Department of Education.

**HARRISDALE PRIMARY SCHOOL
(from 2022)**

SCHOOL CODE - 5842

Local-Intake Area boundary January 2021



Department of Education

Version 3.3
Map created 10/02/2021 by Asset Planning and Services Branch, Department of Education WA
S:\7352-Asset Services Apps\GIS\DOE GIS\MAPS\SchoolMaps\PRIMARY_SCHOOLS\HARRISDALE PRIMARY SCHOOL V3.3 (from 2022).aprx